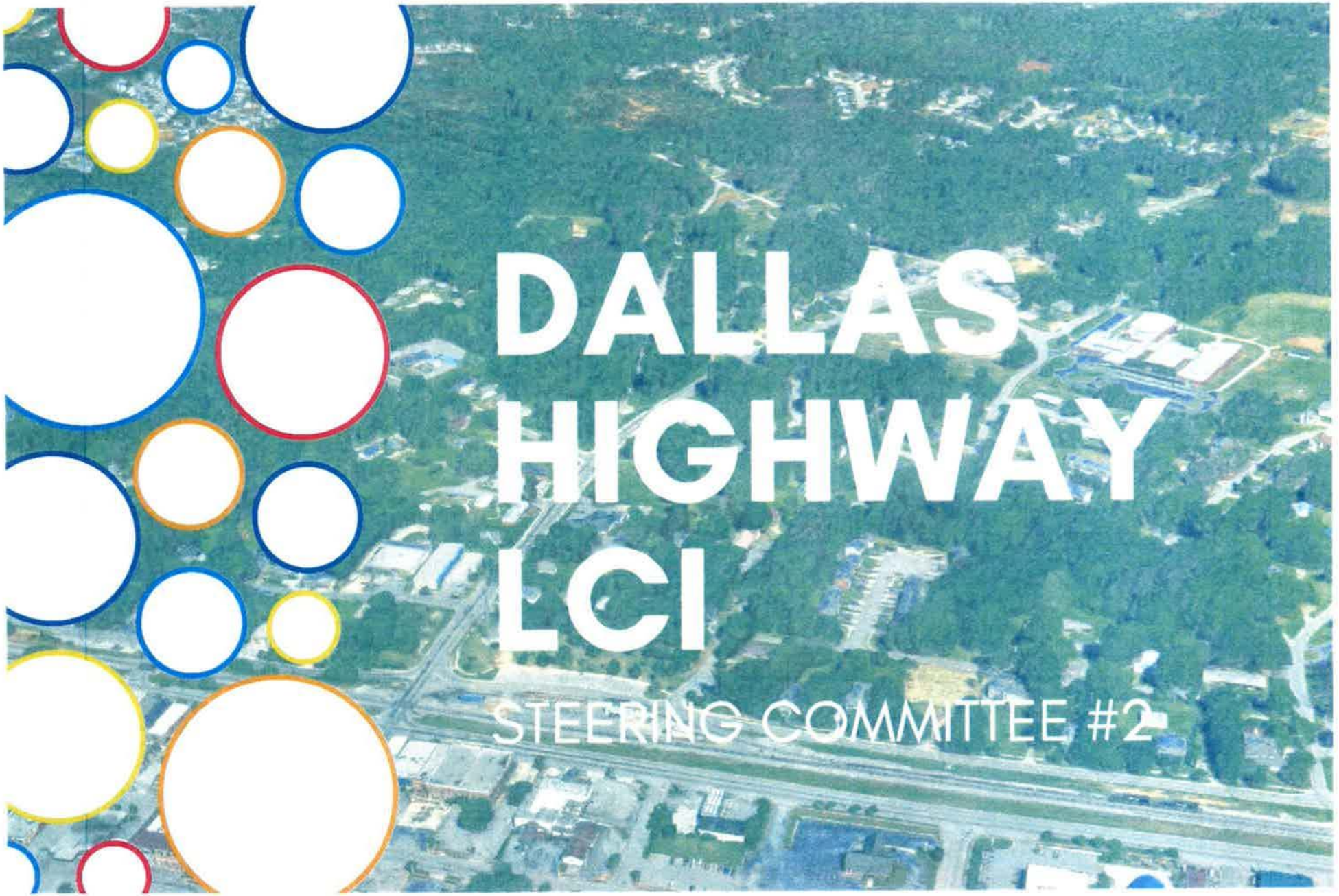

DALLAS HIGHWAY LCI

STEERING COMMITTEE #2

March 28, 2019

DOUGLASVILLE GEORGIA

APD Urban Planning & Management

TOOLE DESIGN

Agenda

1. Progress Update
2. Review of Previous Week
3. Community Open House
4. Next Steps

ogress upddə

Kickoff

M0 ng∧udn

Existing Conditions

Review of Previous Week

Walking Audit Results:

1. Current high speeds and traffic make pedestrian experience feel unsafe
2. Crossing the street is considered the most unsafe activity, particularly Upshaw Mill
3. Current difficult sightlines:
    1. Parker Street
    2. Ridge Avenue
    3. Kendrick Street

Boundary:

Boundary was finalized, detailed in the image on the right.

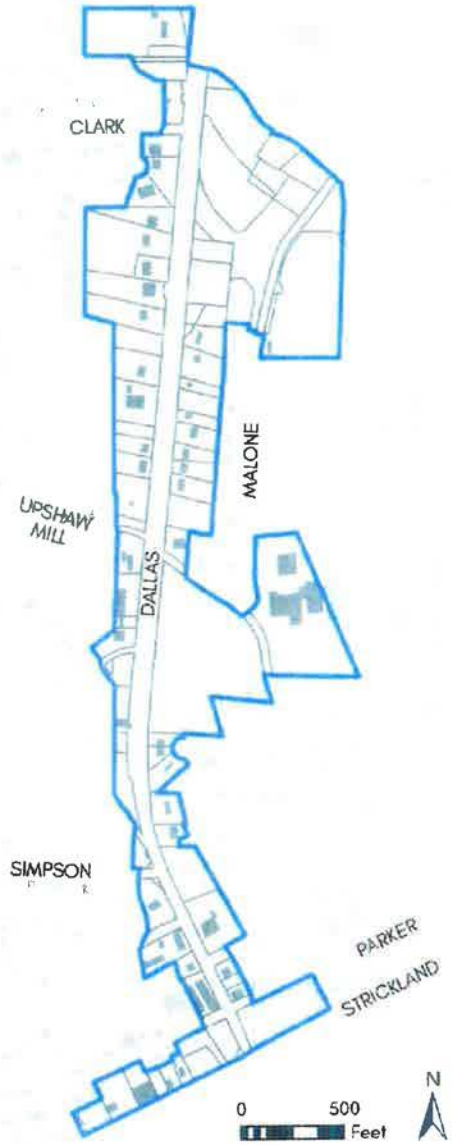

Review of Previous Week

Priority Exercise Results

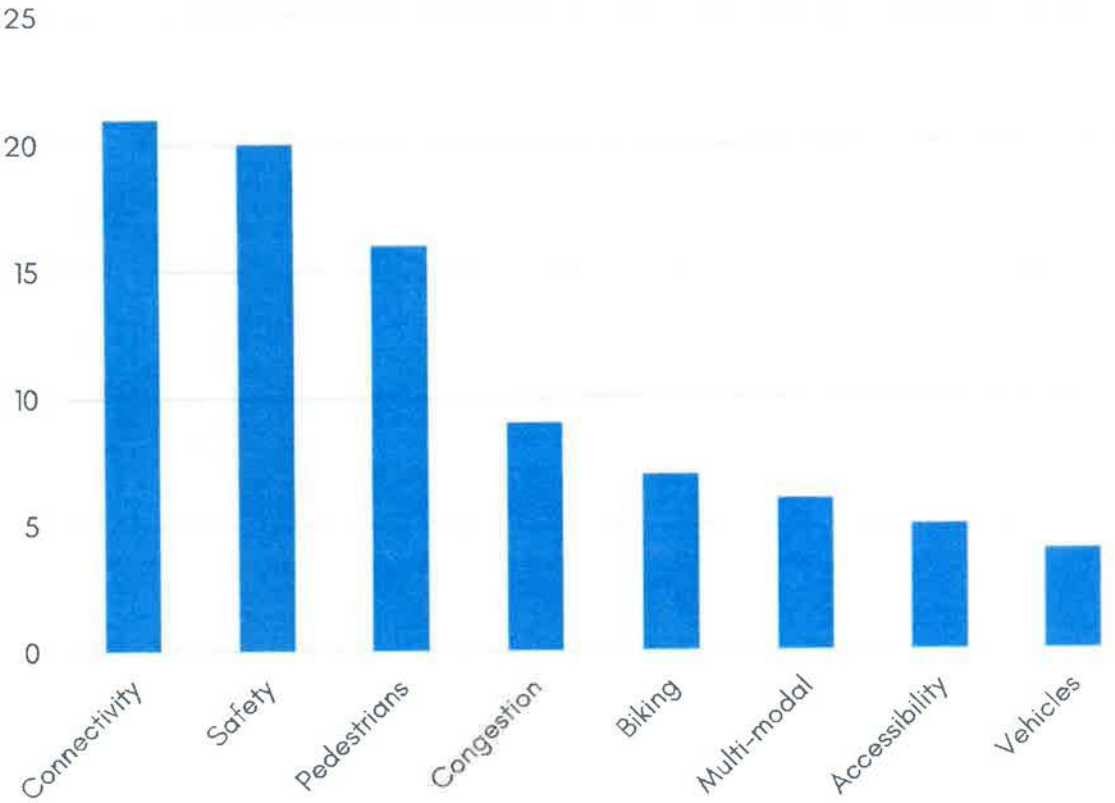

COMMUNITY
OPEN HOUSE

Where Do You Live?

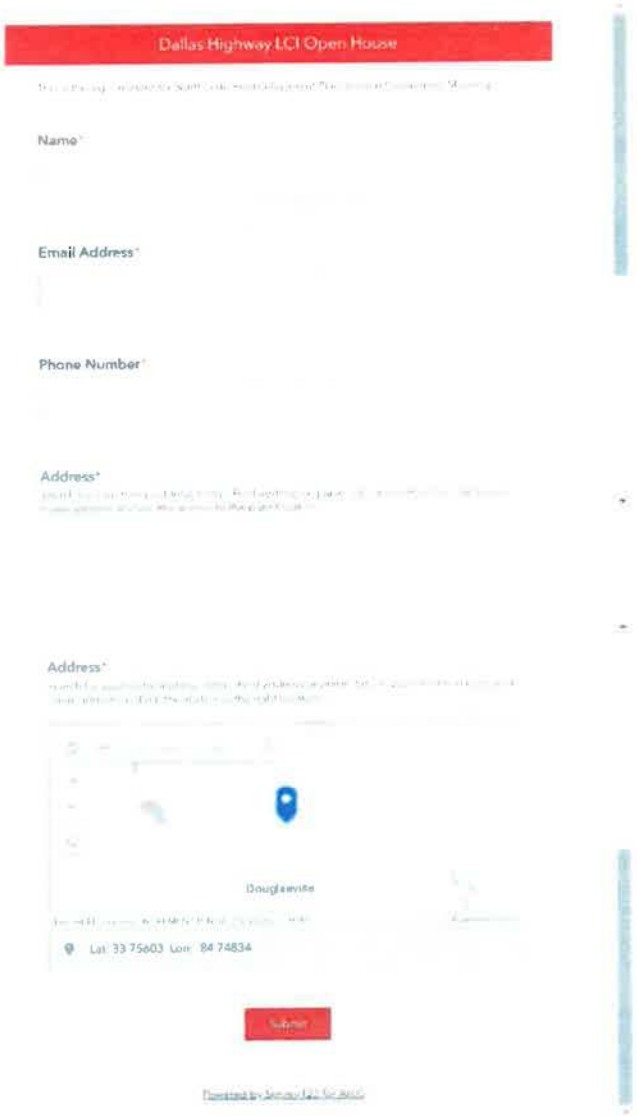

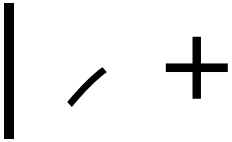

Most / Least

1 EXERCISE
WHAT YOU LIKE MOST / LEAST

Write down what you most like about Dallas Highway on one card and write down what you least like about Dallas Highway on another. Place them below.

What you like
Most.

What you like
Least.

Open House Stations

1 EXERCISE
SAFETY & OTHER CONCERNS

On the map below, place your numbered sticker on a location that you are aware has safety issues, for drivers or pedestrians. You can also place dots for other important concerns. Please write a detailed description of your concern on a note card, along with your sticker number, and give to the exercise representative.

- Speeding
- Dangerous Pedestrian Crossing
- Blindspot
- Dangerous Intersection
- Other

2 EXERCISE
DALLAS HIGHWAY VISION

A vision statement for the future Dallas Highway corridor is shown below. This vision was created through previous stakeholder engagement. Place GREEN dots on portions of the vision that you support, and RED dots on portions of the vision that you do not support.

Open House Stations

Dallas Highway will be a safe, pleasant, pedestrian and bike-friendly corridor that seamlessly connects the North Douglasville parks, schools, churches, businesses, and residents to Downtown Douglasville, serving as a gateway that establishes the community as a unified downtown neighborhood.'

Open House Stati

4 EXERCISE
CHOOSE YOUR STREET

Below, five street cross sections are provided for different street segments along Dallas Highway. Place your **GREEN** dot on the street section that you prefer.

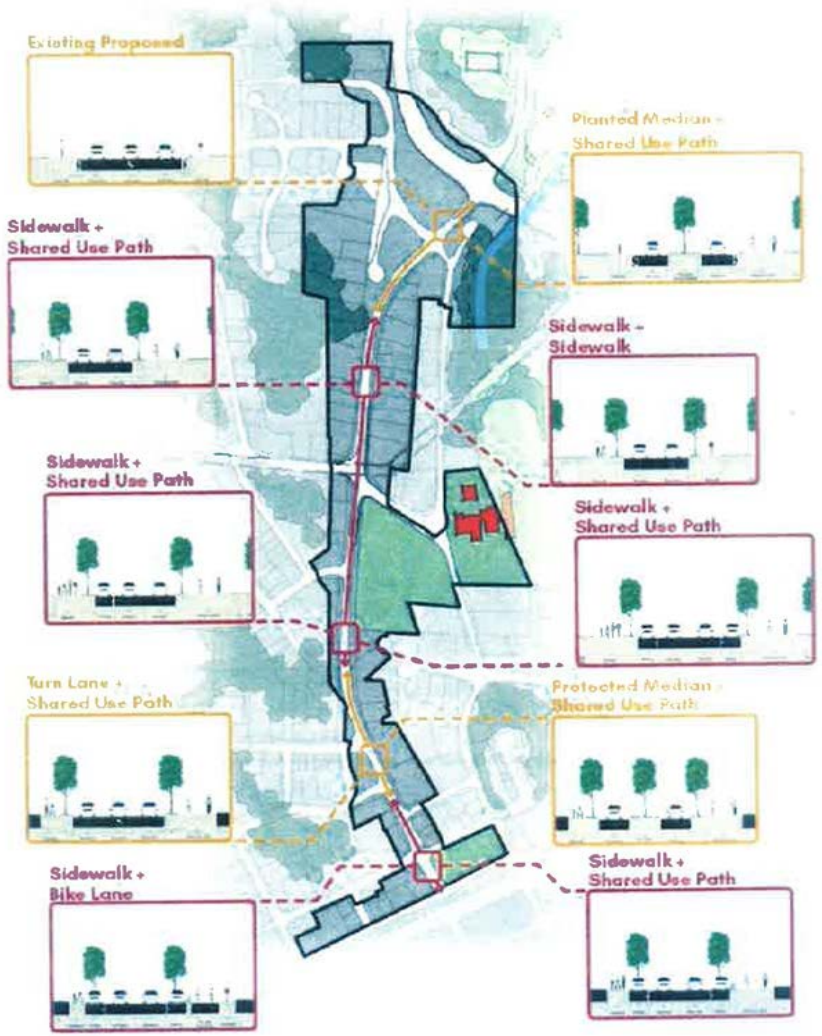

Open House Stations

4 EXERCISE
CHOOSE YOUR STREET

Below, five street cross sections are provided for different street segments along Dallas Highway. Place your GREEN dot on the street section that you prefer.

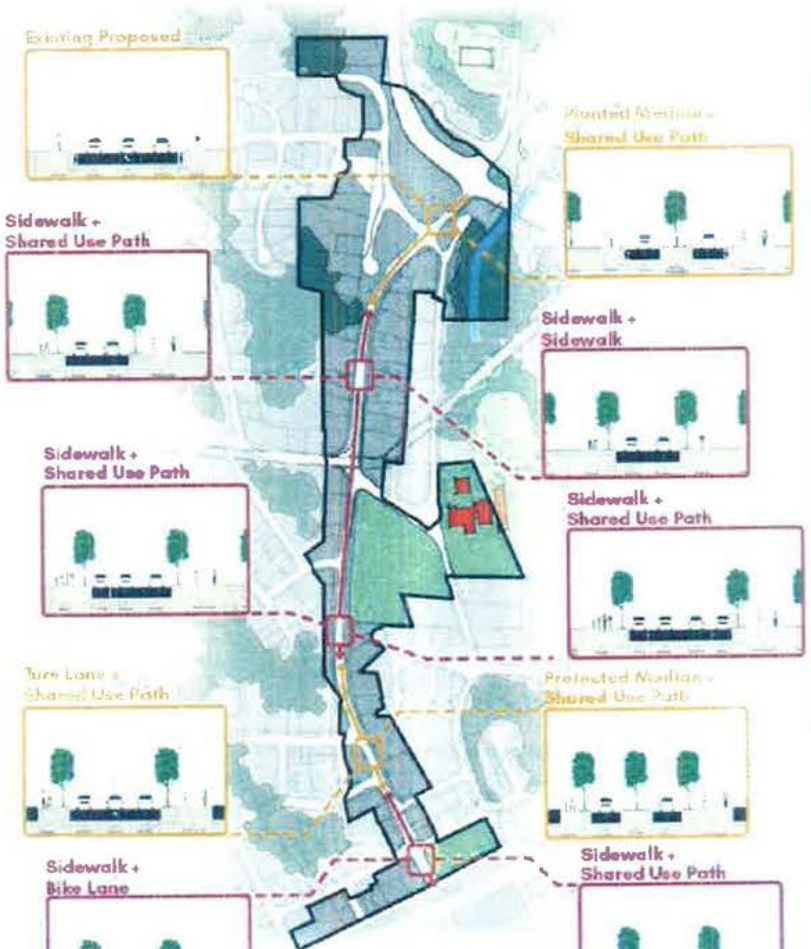

Open House Stations

1

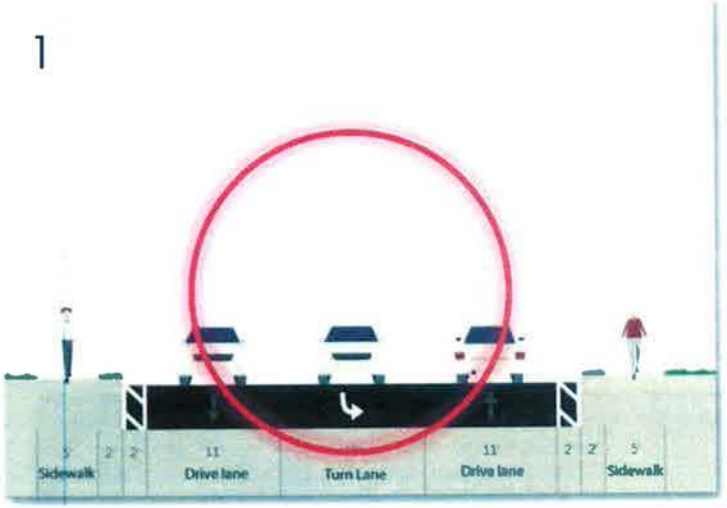

2

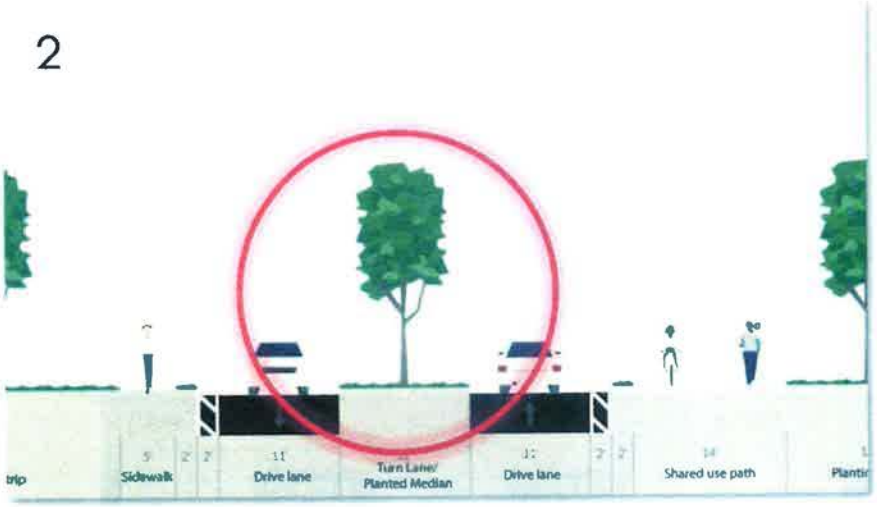

1

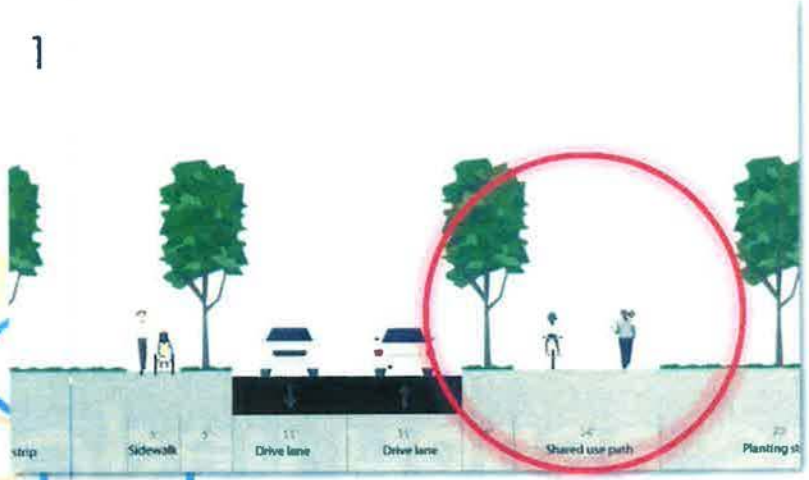

2

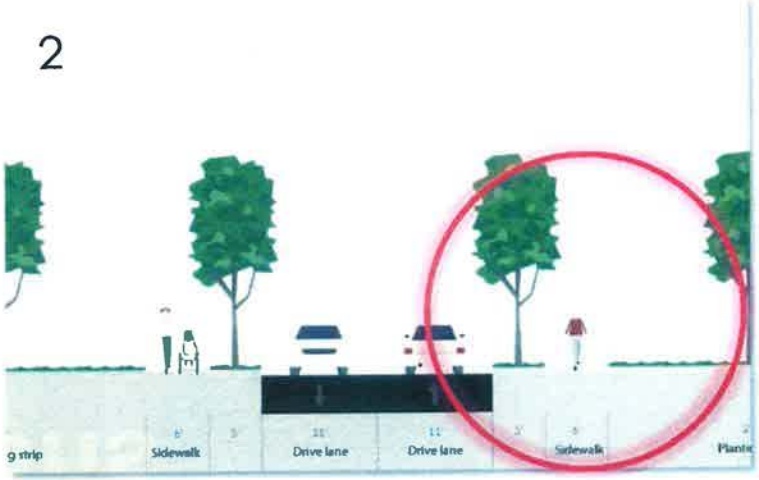

Open House Stations

1

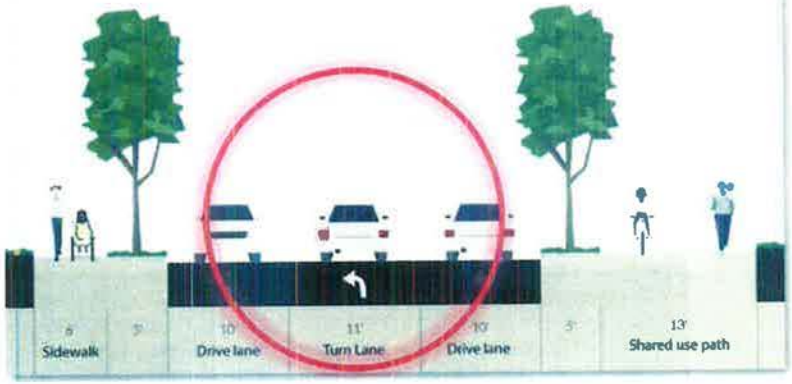

2

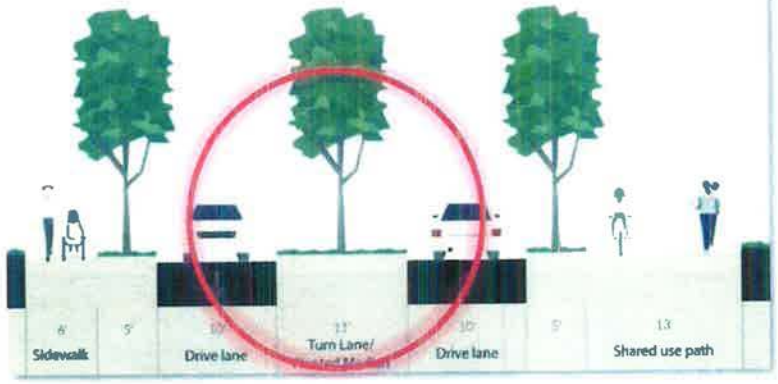

1

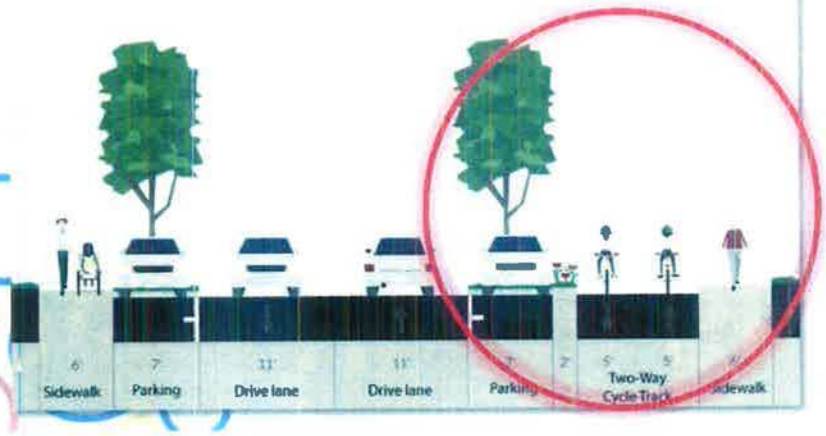

2

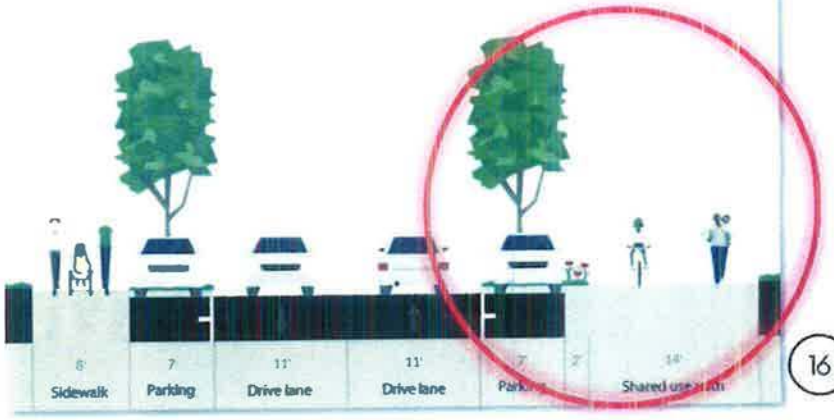

Open House Stations

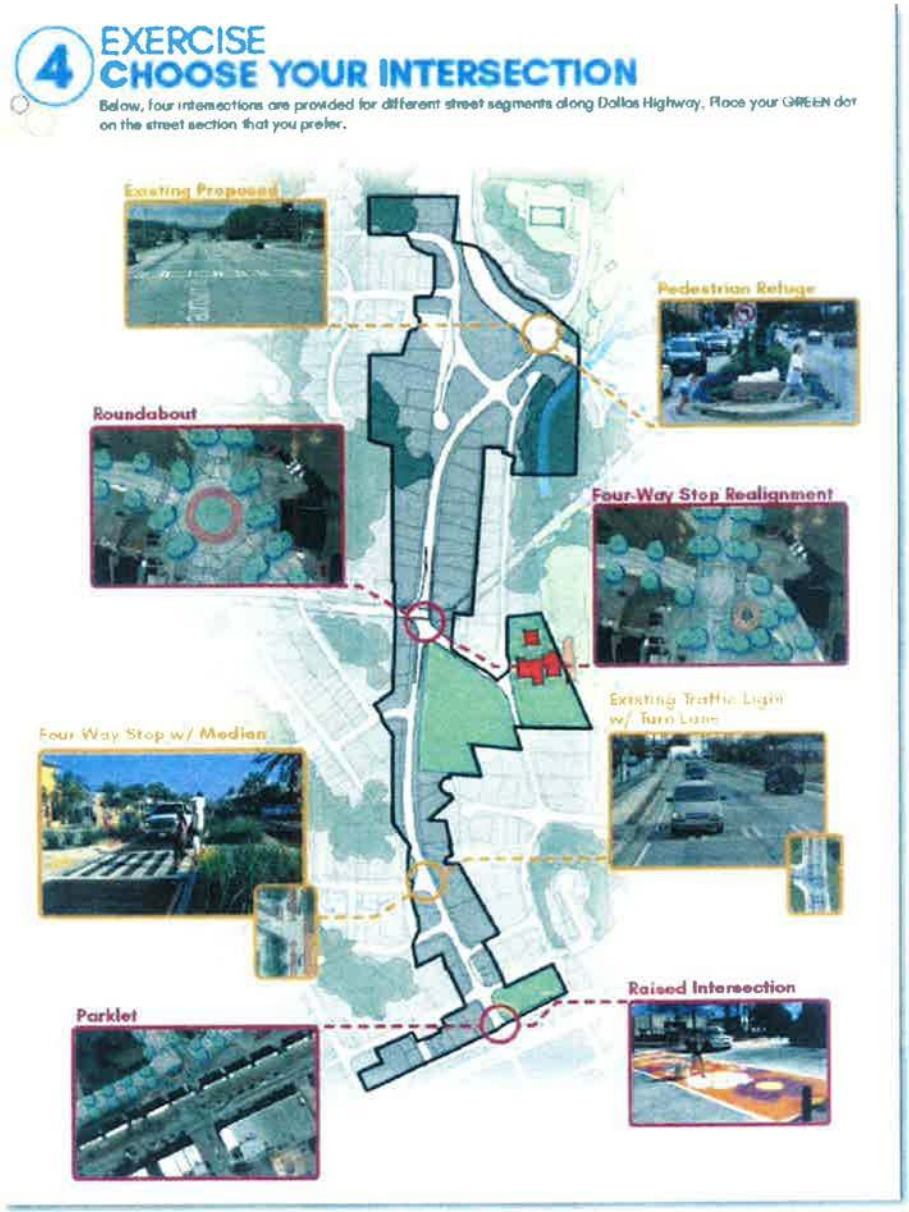

Open House Stations

Open House Stations



Open House Stations



Open House Stations

esn0HuedO

Open House Stations



Open House Stations



Open House Stations

5 EXERCISE
INTERSECTION INVESTMENT PRIORITIES

Below, four intersections are provided for different street segments along Dallas Highway. Each intersection has a range of different "investment features" that you can select. Select up to six "investment features" for the intersections, and then rank which intersection/feature combination you'd most like to see.

Open House Stations

1 INTERSECTION HIGHWAY 92

This new, unopened interesection will serve as a key entry point for Douglasville, with projected high traffic volume and speeds.

Instructions: Place your stickers on the images of features you support most.

Pedestrian Refuse
These lanscaped medians provide a safe midway point for pedestrians crossing an intersection.

Landscape Gateway
This could include an offical "Douglasville" sign announcing the entrance into the city, or a similar sign for the North Side

Landscape Median
These are useful for roads or intersections with too many traffic lanes. They increase safety by slowing traffic and enhance the look and feel.

What is a safe speed limit for this intersection? _____

Other Comments

5 EXERCISE INTERSECTION INVESTMENT PRIORITIES

This **Ranking Board** provides space for you to rank each of the four intersections. Complete your "Intersection Priorities Sticker Sheet" and place your stickers on this board, placing your most desired intersection on the "1".

INVESTMENT
PRIORITIES
EXERCISE

2. Friday, 5/3/19

6 • ⊢ ⌈ ⌊ Kop ,6/7 ^ 9

6/21/1

6´

8/十´

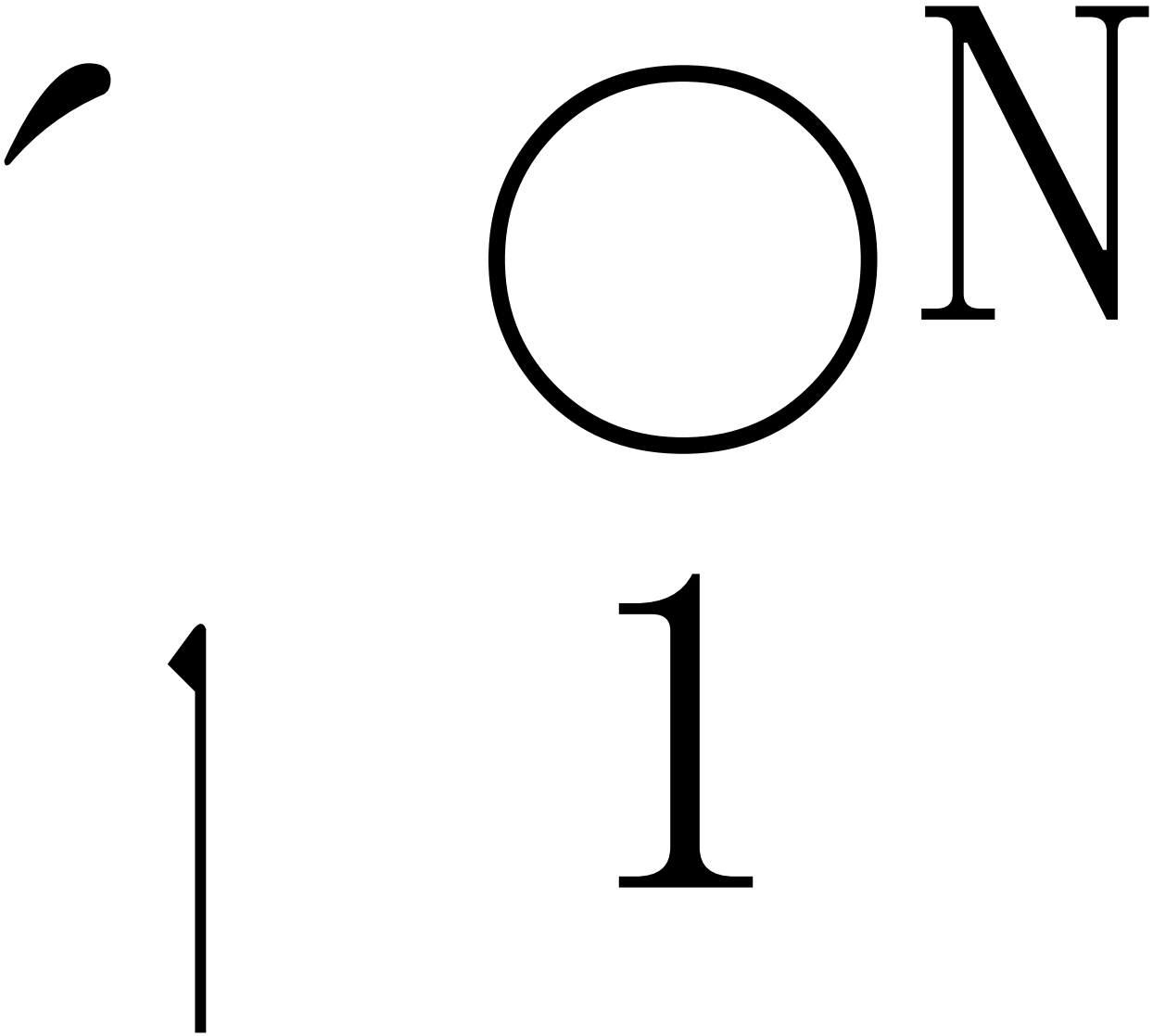

ㅋㅋ W

○ㄱ 9

ʕ d 1

s6uge

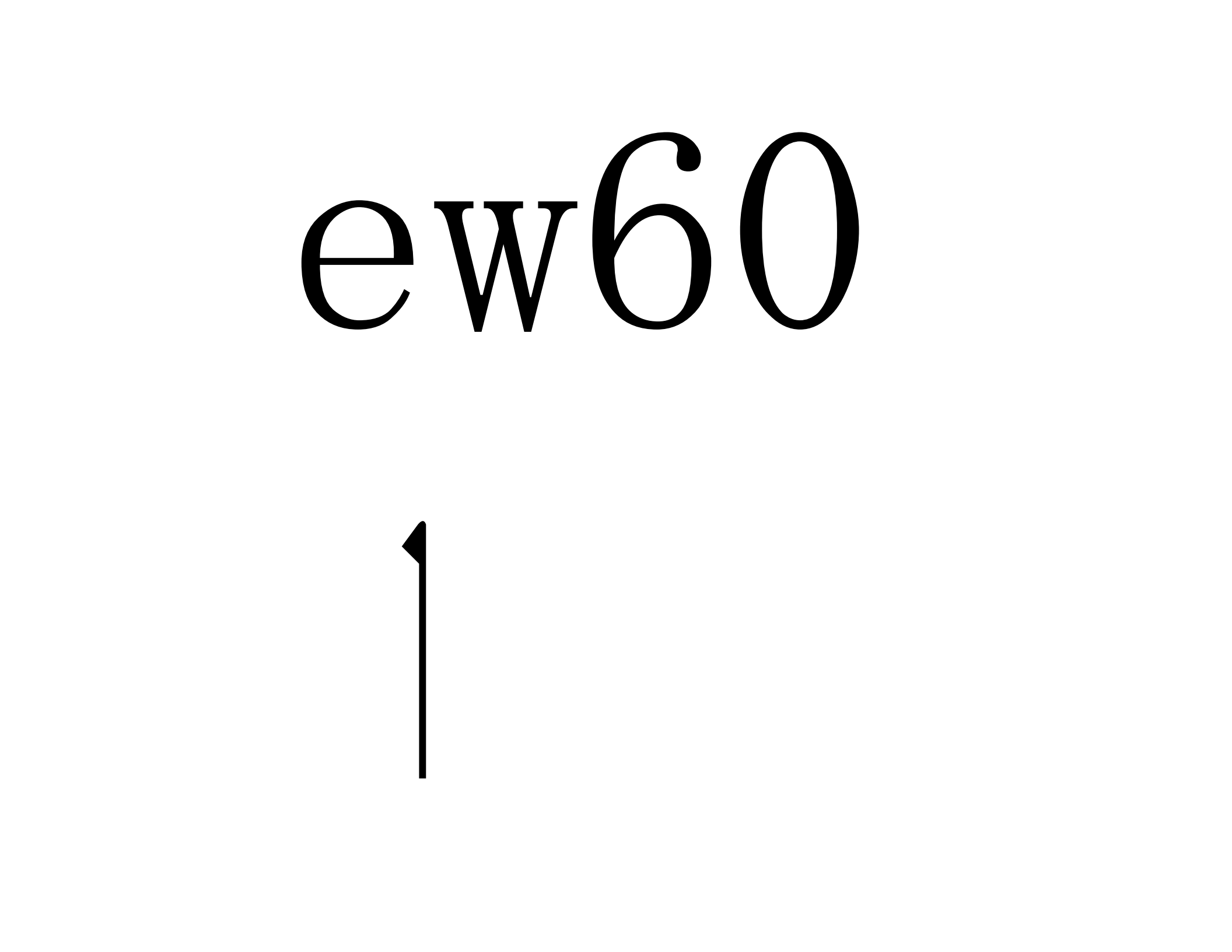
ew60

Sepp

dn

NOX•d94S 1 ɔoɔwwnnwuee

Review of Communi

Concept Refinemen

Stakeholder Meetin